

Future Baseline with Golticlay Wind Farm



Photomontage


PENTLAND
BAILLIE HILL
TORMSDALE
WATTEN

Wireframe (with Proposed Development)

Golticlay Extension Wind Farm

OS reference: 318764 E 941822 N
Eye Level: 153.7 m AOD
Direction of view: 140°
Nearest turbine: 1714 m

Camera: Canon EOS R5
Lens: 50mm f1.4
Camera height: 1.5 m AGL
Date and time: 10/09/2025 13:28

Horizontal field of view: 360° (cylindrical projection)
Principal distance: 522mm
Printed Paper Size: 3364mm width x 594mm height

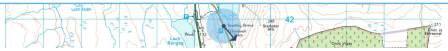

- Proposed Turbine
- Operational
- 400kV OHL Pylons
- Consented
- In Planning
- Meteorological Mast






1
GOLTICLAY WIND FARM
3





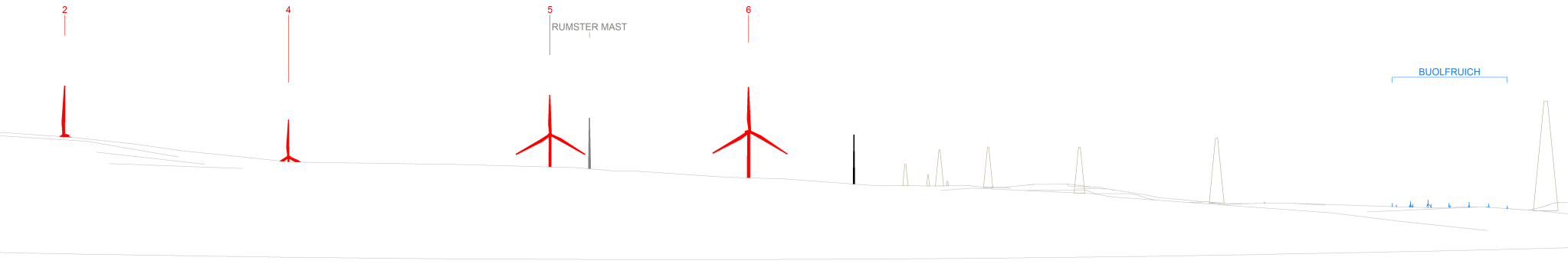
2
4
5
RUMSTER MAST
6
BUOLFRUICH


This image provides landscape and visual context only
STRATHY SOUTH
STRATHY WOOD
STRATHY NORTH
KIRKTON
LIMEKILN EXTENSION
LIMEKILN

Figure 5.12f

Viewpoint 7: Achkinloch Stone setting (SM420) from northern end of monument as requested by HES (360 Degree View)